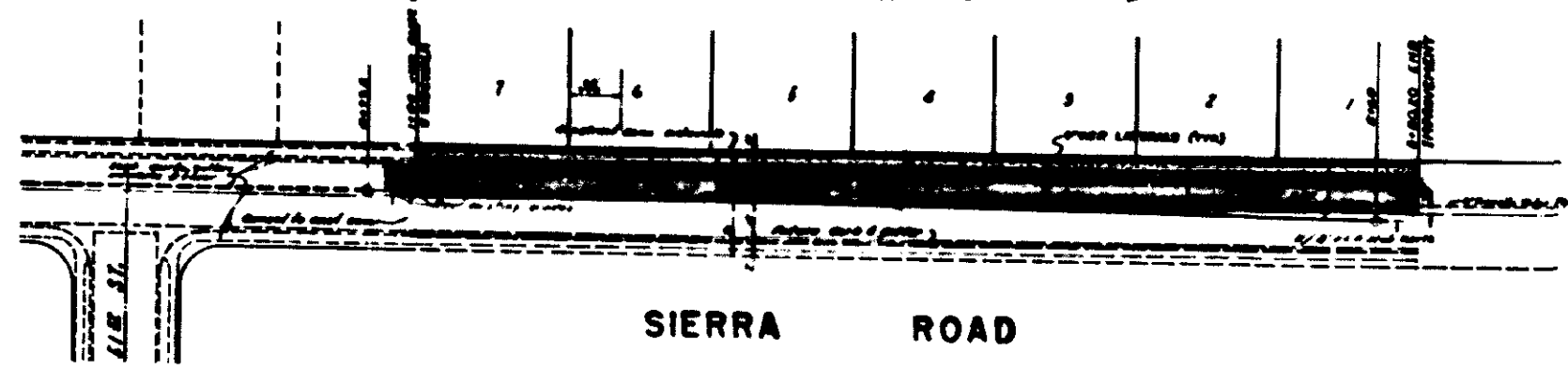
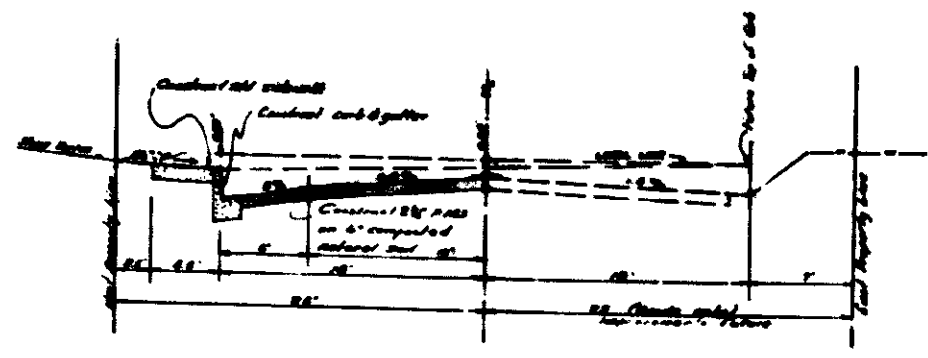


**PROFILE**



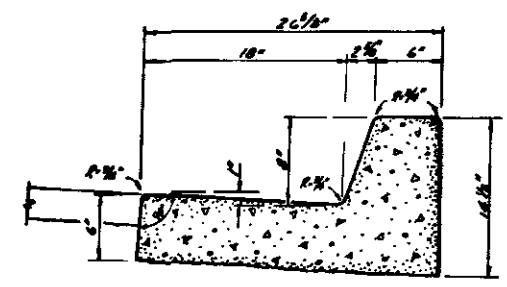
**SIERRA ROAD**

**PLAN**



**TYPICAL SECTION**

SCALE: 1" = 4'-0"



**TYPICAL CURB & GUTTER**

No Scale

**GENERAL NOTES**

1. All work embodied in these plans shall be done in conformity with applicable provisions of Specifications No. 2274.
2. Exact location of sewer laterals to be determined in the field.
3. Manhole frame and cover to be constructed by sewer contractor, 6" below finish grade shown & upon completion of paving the paving contractor shall adjust manhole frame & cover to said finish grade.
4. All sewer laterals to be of 6" R.C.P.
5. Construct 3/4" steel-wired surfacing as shown in street.
6. Bench Mark: Served in curb return @ N.E. Corner 51st St. and Sierra Rd. Elevation = 1406.21

|   |        |     |
|---|--------|-----|
| Grades North of 41st St.                            | 4-4-61 | REW |
| Basement Alignment & Grade                          | 4-4-61 | REW |
| DEPARTMENT OF ENGINEERING<br>CITY OF SAN BERNARDINO |        |     |
| IMPROVEMENT PLAN                                    |        |     |
| <b>TRACT 6267</b>                                   |        |     |

**NORMAN A. NESTE**  
CIVIL ENGINEER  
127 W. 7th St. San Bernardino, Calif.